






**BUFFALO TOWNSHIP**  
**ZONING MAP**  
 PREPARED BY:  
**MOUNTS ENGINEERING**  
 CIVIL ENGINEERS AND LAND SURVEYORS  
 SCALE: 1" = 1000'  
 DATE: JULY 31, 1984  
 DRAWN BY: J.J.Z.  
 DRWG NUMBER: 840731  
 BUFFALO TOWNSHIP WASHINGTON COUNTY PA.

-  R-2 SUBURBAN RESIDENTIAL
-  A-1 RURAL AGRICULTURAL
-  R-1 PLANNED RESIDENTIAL
-  C-1 HIGHWAY COMMERCIAL
-  I-1 LIGHT INDUSTRIAL

